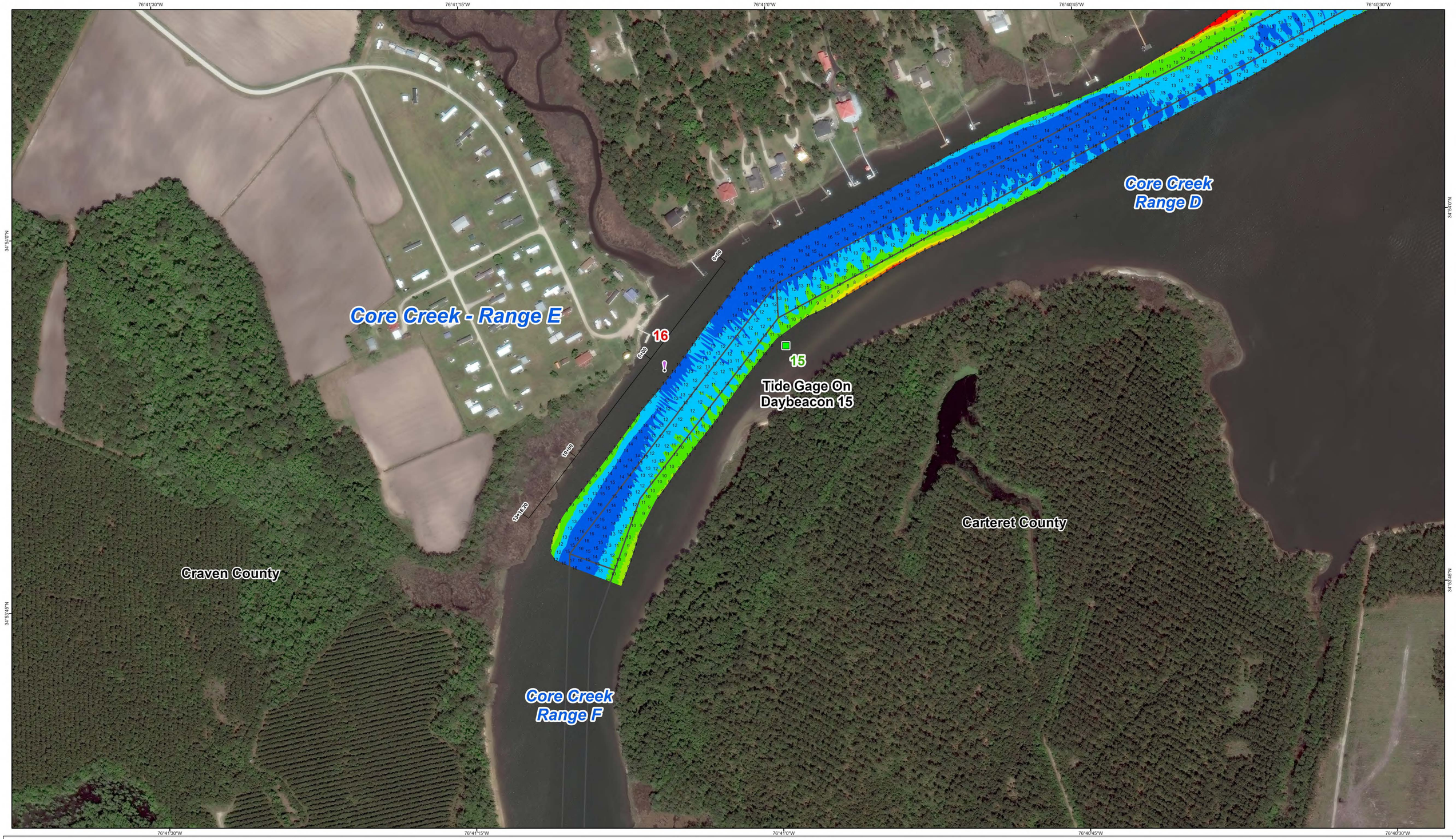

HYDROGRAPHIC SURVEY

U.S. ARMY ENGINEER DISTRICT
CORPS OF ENGINEERS
WILMINGTON, NORTH CAROLINA

Atlantic Intracoastal Waterway

Core Creek Range E

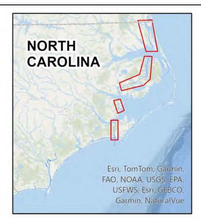

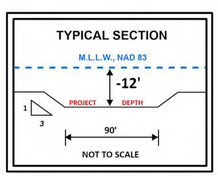

SURVEY INFO

Survey Date: 17 December 2025

Map Date: 18 December 2025
Scale: 1:2,000
Imagery Date: 26 April 2025
© 2025 Maxar Technologies

For the most up to date information please check our website at: www.saw.usace.army.mil

LEGEND

Depth: <4, 4 - 6, 6 - 7, 7 - 8, 8 - 10, 10 - 12, 12 - 14, >14

Feet: 160 80 0 160 320 480

Aids to Navigation
- Can
- Nun
- Danger Sign
- Green Daybeacon
- Red Daybeacon
- Junction Marker
- Green Light
- Red Light
- Green Lighted Buoy
- Red Lighted Buoy
- Mileboard
- Navigation Channel

The information depicted on this survey map represents the results of surveys made on the dates indicated and can only be considered as indicating the general conditions existing at that time. These conditions are subject to rapid change due to shoaling events. A prudent mariner should not rely exclusively on the information provided here. Required by 33 CFR 209.325

DOCUMENT INFO

File Name: IA_06_RDE_20251217_CS
Surveyed by: WJC, RW
Mapped by: K7OPNKMS
Processed by: K7OPNKMS
Survey Vessel : WALT
Survey Collected in : 200 KHZ
Tide Gage :DAYBEACON 15