

Back Sound Map 1 Matchline

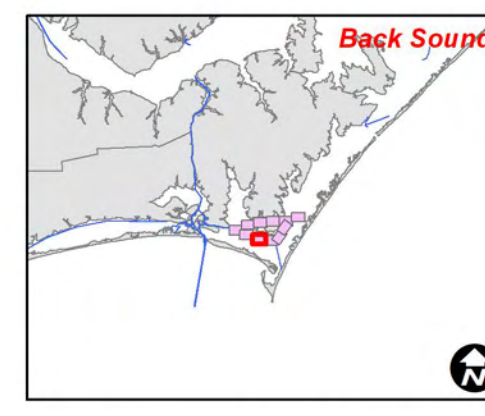
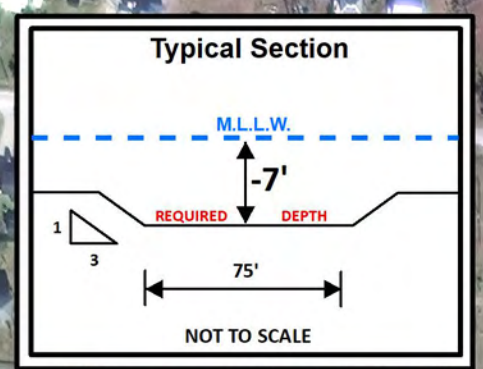
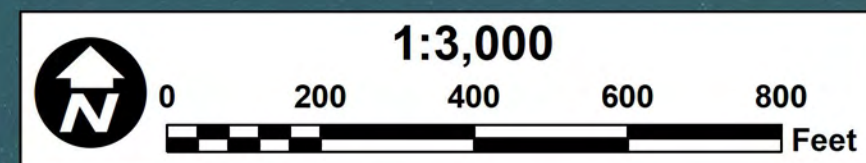
Back Sound Map 3 Matchline

**LEGEND**

- Aids to Navigation**
- ◇ Can
  - ◇ Nun
  - ◇ Green Lighted Buoy
  - ◇ Red Lighted Buoy
  - ◇ Junction Marker
  - ! Green Light
  - ! Red Light
  - Green Daybeacon
  - ▲ Red Daybeacon
  - ◇ Danger Sign
  - Mileboard
  - Tide Gage
- Depth In Feet**
- 4 and Shallower
  - 6 - 4
  - 7 - 6
  - 8 - 7
  - 10 - 8
  - 12 - 10
  - 14 - 12
  - 15 - 14
  - 15 and Deeper
  - Matchlines

**NOTES:**

- ELEVATIONS ARE IN FEET AND REFER TO NOAA'S REPORTED MEAN LOWER LOW WATER (MLLW) RELATIVE TO THE 1983-2001 TIDAL EPOCH.
- PROJECT SURVEYED WITH DISTRICT SURVEY VESSEL "WALT" USING RTK GPS HORIZONTAL POSITIONING EQUIPMENT AND 200 KHZ SOUNDING EQUIPMENT.
- HORIZONTAL DATUM NAD 1983. VERTICAL DATUM M.L.L.W.
- TIDE GAGE LOCATED AT: HARKERS ISLAND BRIDGE EAST FENDER. USE OF TIDE VALUES FOR THIS GAGE ARE RESTRICTED TO QUALITY ASSURANCE PURPOSES FOR VERIFICATION OF RTK TIDES. THE WILMINGTON DISTRICT WILL ONLY USE STAFF GAGE TIDAL VALUES FOR FINAL MAPPING AND QUANTITY CALCULATIONS IF RTK GPS IS UNAVAILABLE AT THE TIME OF SURVEY.
- THIS PROJECT WAS DESIGNED BY THE WILMINGTON DISTRICT OF THE U.S. ARMY CORPS OF ENGINEERS. THE INITIALS AND SIGNATURES AND REGISTRATION DESIGNATIONS OF INDIVIDUALS APPEAR ON THESE PROJECT DOCUMENTS WITHIN THE SCOPE OF THEIR EMPLOYMENT AS REQUIRED BY ER1110-1-8152.
- THE INFORMATION DEPICTED ON THIS SURVEY MAP REPRESENTS THE RESULTS OF SURVEYS MADE ON THE DATES INDICATED AND CAN ONLY BE CONSIDERED AS INDICATING THE GENERAL CONDITIONS EXISTING AT THAT TIME. THESE CONDITIONS ARE SUBJECT TO RAPID CHANGE DUE TO SHOALING EVENTS. A PRUDENT MARINER SHOULD NOT RELY EXCLUSIVELY ON THE INFORMATION PROVIDED HERE. REQUIRED BY 33 CFR 209.325
- NAVIGATION AIDS LOCATED WITH DISTRICT SURVEY VESSEL, ACCURACY +/- 3 METERS.
- FOR THE MOST UP TO DATE INFORMATION PLEASE CHECK OUR WEBSITE AT: WWW.SAW.USACE.ARMY.MIL



SURVEY DATE: 14-16 JANUARY 2020	SURVEYED BY: CRP. RWA
MAP DATE: 06 FEBRUARY 2020	MAPPED BY: K7PDPSGD
MAP SCALE: 1:3,000	PROCESSED BY: K7PDPSGD
IMAGERY DATE: 20 DECEMBER 2019	
© 2019 DIGITALGLOBE NEXTVIEW LICENSE	
MAP FILE NAME: BACK_SOUND_MAP_2_20200114	

**HYDROGRAPHIC SURVEY**  
 U.S. ARMY ENGINEER DISTRICT  
 CORPS OF ENGINEERS  
 WILMINGTON, NORTH CAROLINA

**Back Sound  
 Map 2**

HARKERS ISLAND, NORTH CAROLINA