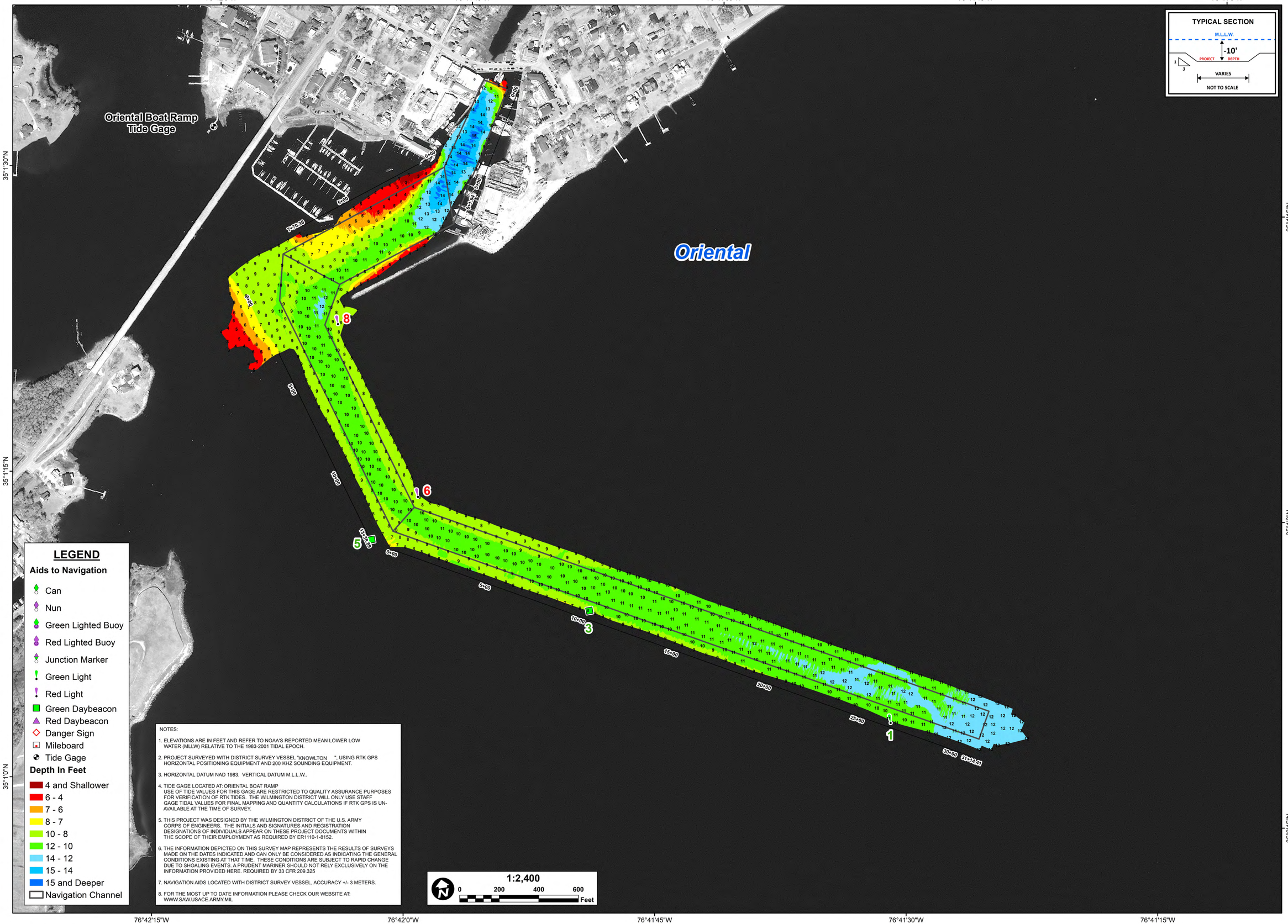

US Army Corps of Engineers
Wilmington District

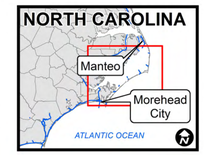

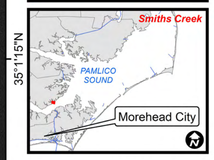

SURVEYED BY: DCH, SSS
MAPPED BY: K7PDPSGD
PROCESSED BY: K7PDPSGD
MAP DATE: 18 APRIL 2019
MAP SCALE: 1:2,400
IMAGERY DATE: 23 MARCH 2019
MAP FILE NAME: SH_08_ORI_20190416_CS
SURVEY DATE: 16 APRIL 2019

© 2019 DIGITALGLOBE NEXTVIEW LICENSE

HYDROGRAPHIC SURVEY

U.S. ARMY ENGINEER DISTRICT
CORPS OF ENGINEERS
WILMINGTON, NORTH CAROLINA

Smiths Creek (Oriental)

ORIENTAL, NORTH CAROLINA