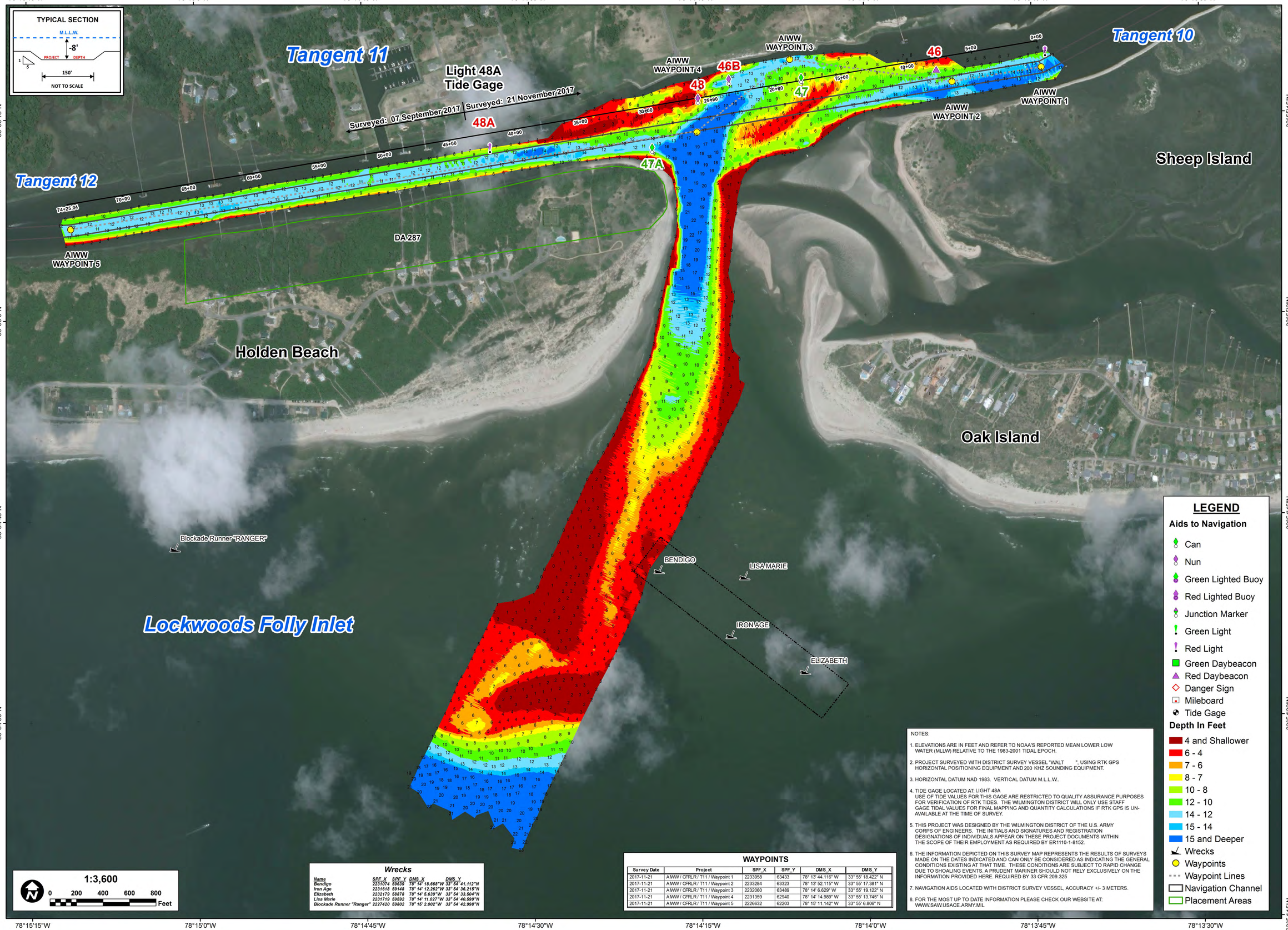

Wrecks

Name	SPF_X	SPF_Y	DMS_X	DMS_Y
Bendigo	2231074	59639	78° 14' 18.668"W	33° 54' 41.112"N
Iron Age	2231618	59148	78° 14' 12.262"W	33° 54' 36.215"N
Elizabeth	2232179	58878	78° 14' 5.639"W	33° 54' 33.504"N
Lisa Marie	2231719	59592	78° 14' 11.027"W	33° 54' 40.599"N
Blockade Runner "Ranger"	2227420	59802	78° 15' 2.002"W	33° 54' 42.998"N

WAYPOINTS

Survey Date	Project	SPF_X	SPF_Y	DMS_X	DMS_Y
2017-11-21	AIWW / CFRLR / T11 / Waypoint 1	2233958	63433	78° 13' 44.116" W	33° 55' 18.422" N
2017-11-21	AIWW / CFRLR / T11 / Waypoint 2	2233284	63323	78° 13' 52.115" W	33° 55' 17.381" N
2017-11-21	AIWW / CFRLR / T11 / Waypoint 3	2232060	63489	78° 14' 6.629" W	33° 55' 19.122" N
2017-11-21	AIWW / CFRLR / T11 / Waypoint 4	2231359	62940	78° 14' 14.989" W	33° 55' 13.745" N
2017-11-21	AIWW / CFRLR / T11 / Waypoint 5	2226632	62203	78° 15' 11.142" W	33° 55' 6.806" N

NOTES:

1. ELEVATIONS ARE IN FEET AND REFER TO NOAA'S REPORTED MEAN LOWER LOW WATER (MLLW) RELATIVE TO THE 1983-2001 TIDAL EPOCH.
2. PROJECT SURVEYED WITH DISTRICT SURVEY VESSEL "WALT ", USING RTK GPS HORIZONTAL POSITIONING EQUIPMENT AND 200 KHZ SOUNDING EQUIPMENT.
3. HORIZONTAL DATUM NAD 1983. VERTICAL DATUM M.L.L.W..
4. TIDE GAGE LOCATED AT: LIGHT 48A
   USE OF TIDE VALUES FOR THIS GAGE ARE RESTRICTED TO QUALITY ASSURANCE PURPOSES FOR VERIFICATION OF RTK TIDES. THE WILMINGTON DISTRICT WILL ONLY USE STAFF GAGE TIDAL VALUES FOR FINAL MAPPING AND QUANTITY CALCULATIONS IF RTK GPS IS UN-AVAILABLE AT THE TIME OF SURVEY.
5. THIS PROJECT WAS DESIGNED BY THE WILMINGTON DISTRICT OF THE U.S. ARMY CORPS OF ENGINEERS. THE INITIALS AND SIGNATURES AND REGISTRATION DESIGNATIONS OF INDIVIDUALS APPEAR ON THESE PROJECT DOCUMENTS WITHIN THE SCOPE OF THEIR EMPLOYMENT AS REQUIRED BY ER1110-1-8152.
6. THE INFORMATION DEPICTED ON THIS SURVEY MAP REPRESENTS THE RESULTS OF SURVEYS MADE ON THE DATES INDICATED AND CAN ONLY BE CONSIDERED AS INDICATING THE GENERAL CONDITIONS EXISTING AT THAT TIME. THESE CONDITIONS ARE SUBJECT TO RAPID CHANGE DUE TO SHOALING EVENTS. A PRUDENT MARINER SHOULD NOT RELY EXCLUSIVELY ON THE INFORMATION PROVIDED HERE. REQUIRED BY 33 CFR 209.325
7. NAVIGATION AIDS LOCATED WITH DISTRICT SURVEY VESSEL, ACCURACY +/- 3 METERS.
8. FOR THE MOST UP TO DATE INFORMATION PLEASE CHECK OUR WEBSITE AT: WWW.SAW.USACE.ARMY.MIL

LEGEND

Aids to Navigation

- Can
- Nun
- Green Lighted Buoy
- Red Lighted Buoy
- Junction Marker
- Green Light
- Red Light
- Green Daybeacon
- Red Daybeacon
- Danger Sign
- Mileboard
- Tide Gage

Depth In Feet

- 4 and Shallower
- 6 - 4
- 7 - 6
- 8 - 7
- 10 - 8
- 12 - 10
- 14 - 12
- 15 - 14
- 15 and Deeper
- Wrecks
- Waypoints
- Waypoint Lines
- Navigation Channel
- Placement Areas

1:3,600

0 200 400 600 800 Feet

US Army Corps of Engineers
Wilmington District

SURVEYED BY: SRV, LMT
SURVEY DATE: 07 SEPTEMBER & 21 NOVEMBER 2017
MAPPED: K7PDPSGD
PROCESSED BY: K7PDPSGD
MAP DATE: 28 NOVEMBER 2017
MAP SCALE: 1:3,600
IMAGERY DATE: 17 AUGUST 2017
MAP FILE NAME: IN_10_LFI_20171121.MXD

© 2017 DIGITALGLOBE NEXTVIEW LICENSE

HYDROGRAPHIC SURVEY

U.S. ARMY ENGINEER DISTRICT
CORPS OF ENGINEERS
WILMINGTON, NORTH CAROLINA

Lockwoods Folly Inlet & AIWW Crossing

OAK ISLAND, NORTH CAROLINA

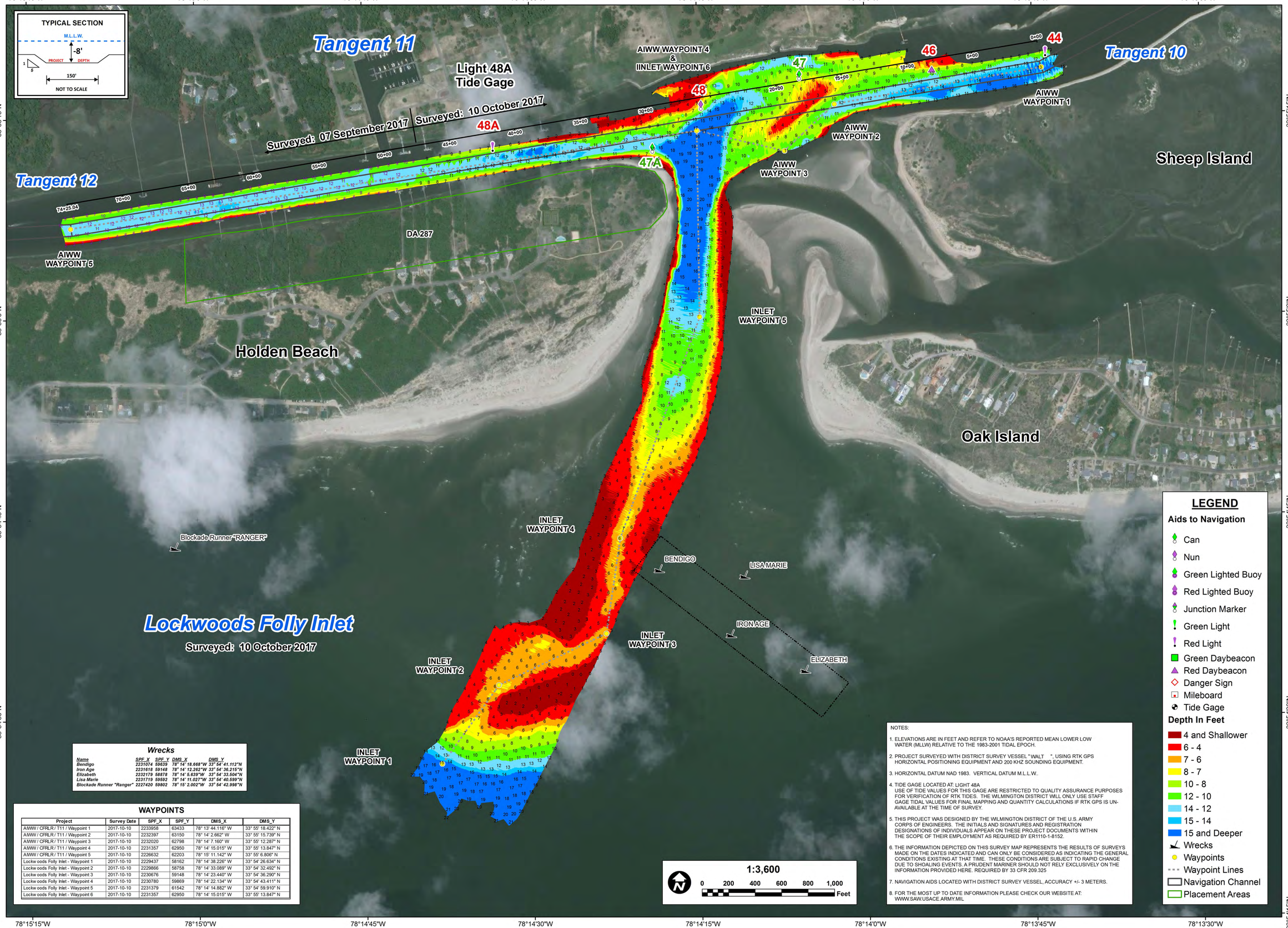

Wrecks

Name	SPF_X	SPF_Y	DMS_X	DMS_Y
Bendigo	2231074	59639	78° 14' 18.668"W	33° 54' 41.112"N
Iron Age	2231618	59148	78° 14' 12.262"W	33° 54' 36.215"N
Elizabeth	2232179	58878	78° 14' 5.639"W	33° 54' 33.504"N
Lisa Marie	2231719	59592	78° 14' 11.027"W	33° 54' 40.599"N
Blockade Runner "Ranger"	2227420	59802	78° 15' 2.002"W	33° 54' 42.998"N

WAYPOINTS

Project	Survey Date	SPF_X	SPF_Y	DMS_X	DMS_Y
AIWW / CFRLR / T11 / Waypoint 1	2017-10-10	2233958	63433	78° 13' 44.116" W	33° 55' 18.422" N
AIWW / CFRLR / T11 / Waypoint 2	2017-10-10	2232397	63150	78° 14' 2.662" W	33° 55' 15.739" N
AIWW / CFRLR / T11 / Waypoint 3	2017-10-10	2232020	62798	78° 14' 7.160" W	33° 55' 12.287" N
AIWW / CFRLR / T11 / Waypoint 4	2017-10-10	2231357	62950	78° 14' 15.015" W	33° 55' 13.847" N
AIWW / CFRLR / T11 / Waypoint 5	2017-10-10	2226632	62203	78° 15' 11.142" W	33° 55' 6.806" N
Lockw oods Folly Inlet - Waypoint 1	2017-10-10	2229437	58162	78° 14' 38.226" W	33° 54' 26.634" N
Lockw oods Folly Inlet - Waypoint 2	2017-10-10	2229866	58758	78° 14' 33.089" W	33° 54' 32.492" N
Lockw oods Folly Inlet - Waypoint 3	2017-10-10	2230676	59148	78° 14' 23.440" W	33° 54' 36.290" N
Lockw oods Folly Inlet - Waypoint 4	2017-10-10	2230780	59869	78° 14' 22.134" W	33° 54' 43.411" N
Lockw oods Folly Inlet - Waypoint 5	2017-10-10	2231379	61542	78° 14' 14.882" W	33° 54' 59.910" N
Lockw oods Folly Inlet - Waypoint 6	2017-10-10	2231357	62950	78° 14' 15.015" W	33° 55' 13.847" N

NOTES:

1. ELEVATIONS ARE IN FEET AND REFER TO NOAA'S REPORTED MEAN LOWER LOW WATER (MLLW) RELATIVE TO THE 1983-2001 TIDAL EPOCH.
2. PROJECT SURVEYED WITH DISTRICT SURVEY VESSEL "WALT ", USING RTK GPS HORIZONTAL POSITIONING EQUIPMENT AND 200 KHZ SOUNDING EQUIPMENT.
3. HORIZONTAL DATUM NAD 1983. VERTICAL DATUM M.L.L.W.
4. TIDE GAGE LOCATED AT: LIGHT 48A
   USE OF TIDE VALUES FOR THIS GAGE ARE RESTRICTED TO QUALITY ASSURANCE PURPOSES FOR VERIFICATION OF RTK TIDES. THE WILMINGTON DISTRICT WILL ONLY USE STAFF GAGE TIDAL VALUES FOR FINAL MAPPING AND QUANTITY CALCULATIONS IF RTK GPS IS UN-AVAILABLE AT THE TIME OF SURVEY.
5. THIS PROJECT WAS DESIGNED BY THE WILMINGTON DISTRICT OF THE U.S. ARMY CORPS OF ENGINEERS. THE INITIALS AND SIGNATURES AND REGISTRATION DESIGNATIONS OF INDIVIDUALS APPEAR ON THESE PROJECT DOCUMENTS WITHIN THE SCOPE OF THEIR EMPLOYMENT AS REQUIRED BY ER1110-1-8152.
6. THE INFORMATION DEPICTED ON THIS SURVEY MAP REPRESENTS THE RESULTS OF SURVEYS MADE ON THE DATES INDICATED AND CAN ONLY BE CONSIDERED AS INDICATING THE GENERAL CONDITIONS EXISTING AT THAT TIME. THESE CONDITIONS ARE SUBJECT TO RAPID CHANGE DUE TO SHOALING EVENTS. A PRUDENT MARINER SHOULD NOT RELY EXCLUSIVELY ON THE INFORMATION PROVIDED HERE. REQUIRED BY 33 CFR 209.325
7. NAVIGATION AIDS LOCATED WITH DISTRICT SURVEY VESSEL, ACCURACY +/- 3 METERS.
8. FOR THE MOST UP TO DATE INFORMATION PLEASE CHECK OUR WEBSITE AT: WWW.SAW.USACE.ARMY.MIL

LEGEND

Aids to Navigation

- Can
- Nun
- Green Lighted Buoy
- Red Lighted Buoy
- Junction Marker
- Green Light
- Red Light
- Green Daybeacon
- Red Daybeacon
- Danger Sign
- Mileboard
- Tide Gage

Depth In Feet

- 4 and Shallower
- 6 - 4
- 7 - 6
- 8 - 7
- 10 - 8
- 12 - 10
- 14 - 12
- 15 - 14
- 15 and Deeper
- Wrecks
- Waypoints
- Waypoint Lines
- Navigation Channel
- Placement Areas

US Army Corps of Engineers
Wilmington District

SURVEYED BY: LMT, SRV
MAPPED: K7PDPSGD
PROCESSED BY: K7PDPSGD
MAP DATE: 11 OCTOBER 2017
MAP SCALE: 1:3,600
IMAGERY DATE: 17 AUGUST 2017
MAP FILE NAME: IN_10_LFI_20171010.MXD
SURVEY DATE: 07 SEPTEMBER & 10 OCTOBER 2017
© 2017 DIGITALGLOBE NEXTVIEW LICENSE

HYDROGRAPHIC SURVEY
U.S. ARMY ENGINEER DISTRICT
CORPS OF ENGINEERS
WILMINGTON, NORTH CAROLINA

Lockwoods Folly Inlet & AIWW Crossing

OAK ISLAND, NORTH CAROLINA

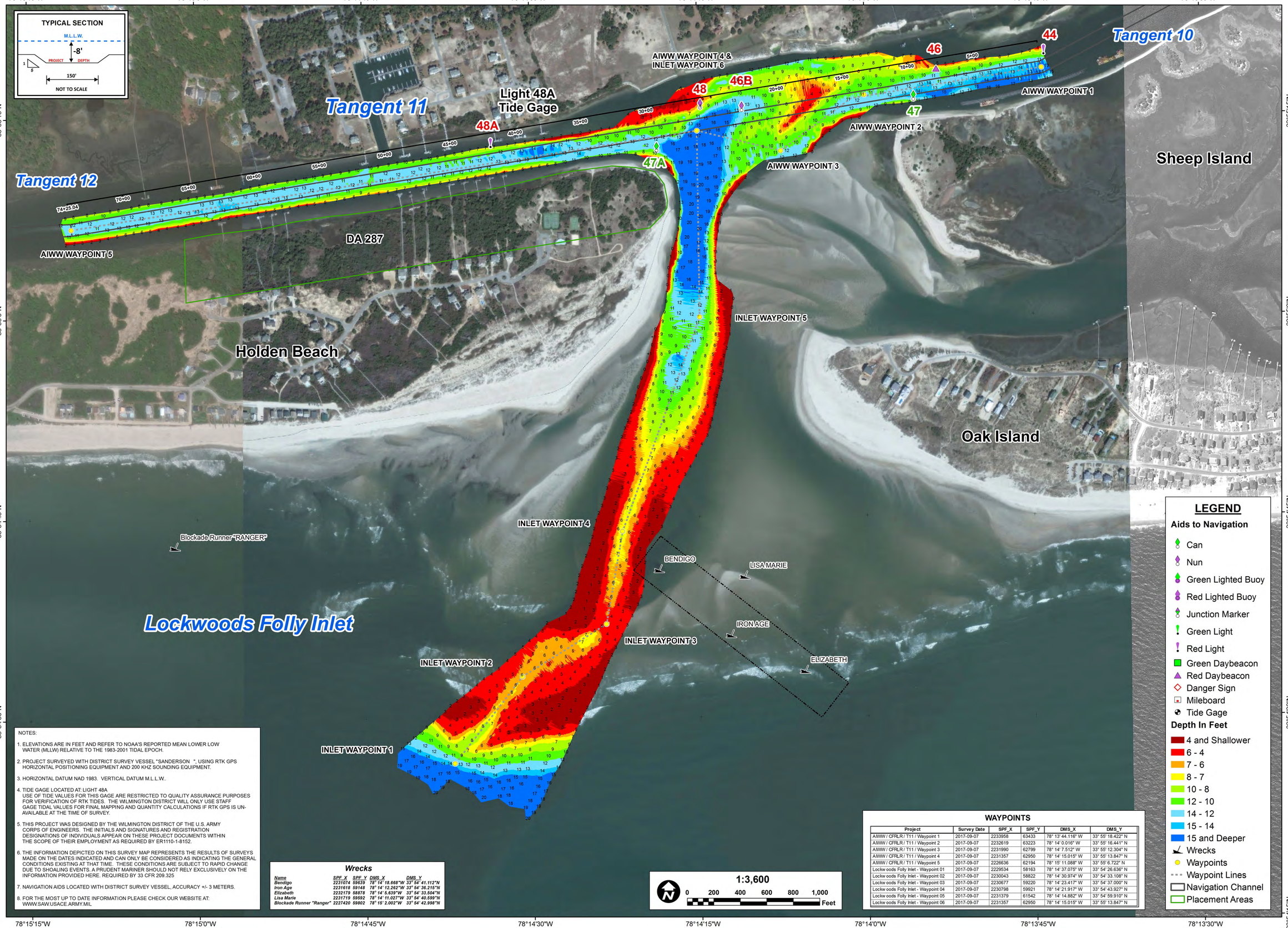

NOTES:

1. ELEVATIONS ARE IN FEET AND REFER TO NOAA'S REPORTED MEAN LOWER LOW WATER (MLLW) RELATIVE TO THE 1983-2001 TIDAL EPOCH.
2. PROJECT SURVEYED WITH DISTRICT SURVEY VESSEL "SANDERSON ", USING RTK GPS HORIZONTAL POSITIONING EQUIPMENT AND 200 KHZ SOUNDING EQUIPMENT.
3. HORIZONTAL DATUM NAD 1983. VERTICAL DATUM M.L.L.W..
4. TIDE GAGE LOCATED AT: LIGHT 48A
   USE OF TIDE VALUES FOR THIS GAGE ARE RESTRICTED TO QUALITY ASSURANCE PURPOSES FOR VERIFICATION OF RTK TIDES. THE WILMINGTON DISTRICT WILL ONLY USE STAFF GAGE TIDAL VALUES FOR FINAL MAPPING AND QUANTITY CALCULATIONS IF RTK GPS IS UN-AVAILABLE AT THE TIME OF SURVEY.
5. THIS PROJECT WAS DESIGNED BY THE WILMINGTON DISTRICT OF THE U.S. ARMY CORPS OF ENGINEERS. THE INITIALS AND SIGNATURES AND REGISTRATION DESIGNATIONS OF INDIVIDUALS APPEAR ON THESE PROJECT DOCUMENTS WITHIN THE SCOPE OF THEIR EMPLOYMENT AS REQUIRED BY ER1110-1-8152.
6. THE INFORMATION DEPICTED ON THIS SURVEY MAP REPRESENTS THE RESULTS OF SURVEYS MADE ON THE DATES INDICATED AND CAN ONLY BE CONSIDERED AS INDICATING THE GENERAL CONDITIONS EXISTING AT THAT TIME. THESE CONDITIONS ARE SUBJECT TO RAPID CHANGE DUE TO SHOALING EVENTS. A PRUDENT MARINER SHOULD NOT RELY EXCLUSIVELY ON THE INFORMATION PROVIDED HERE. REQUIRED BY 33 CFR 209.325
7. NAVIGATION AIDS LOCATED WITH DISTRICT SURVEY VESSEL, ACCURACY +/- 3 METERS.
8. FOR THE MOST UP TO DATE INFORMATION PLEASE CHECK OUR WEBSITE AT: WWW.SAW.USACE.ARMY.MIL

Wrecks

Name	SPF_X	SPF_Y	DMS_X	DMS_Y
Bendigo	2231074	59639	78° 14' 18.668"W	33° 54' 41.112"N
Iron Age	2231618	59148	78° 14' 12.262"W	33° 54' 36.215"N
Elizabeth	2232179	58878	78° 14' 5.639"W	33° 54' 33.504"N
Lisa Marie	2231719	59592	78° 14' 11.027"W	33° 54' 40.599"N
Blockade Runner "Ranger"	2227420	59802	78° 15' 2.002"W	33° 54' 42.998"N

1:3,600

0 200 400 600 800 1,000 Feet

WAYPOINTS

Project	Survey Date	SPF_X	SPF_Y	DMS_X	DMS_Y
AIWW / CFRLR / T11 / Waypoint 1	2017-09-07	2233958	63433	78° 13' 44.116" W	33° 55' 18.422" N
AIWW / CFRLR / T11 / Waypoint 2	2017-09-07	2232619	63223	78° 14' 0.016" W	33° 55' 16.441" N
AIWW / CFRLR / T11 / Waypoint 3	2017-09-07	2231990	62799	78° 14' 7.512" W	33° 55' 12.304" N
AIWW / CFRLR / T11 / Waypoint 4	2017-09-07	2231357	62950	78° 14' 15.015" W	33° 55' 13.847" N
AIWW / CFRLR / T11 / Waypoint 5	2017-09-07	2226636	62194	78° 15' 11.088" W	33° 55' 6.722" N
Lockw oods Folly Inlet - Waypoint 01	2017-09-07	2229534	58163	78° 14' 37.075" W	33° 54' 26.636" N
Lockw oods Folly Inlet - Waypoint 02	2017-09-07	2230043	58822	78° 14' 30.974" W	33° 54' 33.108" N
Lockw oods Folly Inlet - Waypoint 03	2017-09-07	2230677	59220	78° 14' 23.417" W	33° 54' 37.000" N
Lockw oods Folly Inlet - Waypoint 04	2017-09-07	2230798	59921	78° 14' 21.917" W	33° 54' 43.927" N
Lockw oods Folly Inlet - Waypoint 05	2017-09-07	2231379	61542	78° 14' 14.882" W	33° 54' 59.910" N
Lockw oods Folly Inlet - Waypoint 06	2017-09-07	2231357	62950	78° 14' 15.015" W	33° 55' 13.847" N

LEGEND

Aids to Navigation

- Can
- Nun
- Green Lighted Buoy
- Red Lighted Buoy
- Junction Marker
- Green Light
- Red Light
- Green Daybeacon
- Red Daybeacon
- Danger Sign
- Mileboard
- Tide Gage

Depth In Feet

- 4 and Shallower
- 6 - 4
- 7 - 6
- 8 - 7
- 10 - 8
- 12 - 10
- 14 - 12
- 15 - 14
- 15 and Deeper
- Wrecks
- Waypoints
- Waypoint Lines
- Navigation Channel
- Placement Areas

US Army Corps of Engineers
Wilmington District

SURVEYED BY: JBD, WJC
MAPPED: K7PDPSGD
PROCESSED BY: K7PDPSGD
SURVEY DATE: 07 SEPTEMBER 2017
MAP DATE: 11 SEPTEMBER 2017
MAP SCALE: 1:3,600
IMAGERY DATE: 09 MARCH, 16 APRIL & 14 JUNE 2017
MAP FILE NAME: IN_10_LFI_20170907.MXD

© 2017 DIGITALGLOBE NEXTVIEW LICENSE

HYDROGRAPHIC SURVEY
U.S. ARMY ENGINEER DISTRICT
CORPS OF ENGINEERS
WILMINGTON, NORTH CAROLINA

Lockwoods Folly Inlet & AIWW Crossing

OAK ISLAND, NORTH CAROLINA

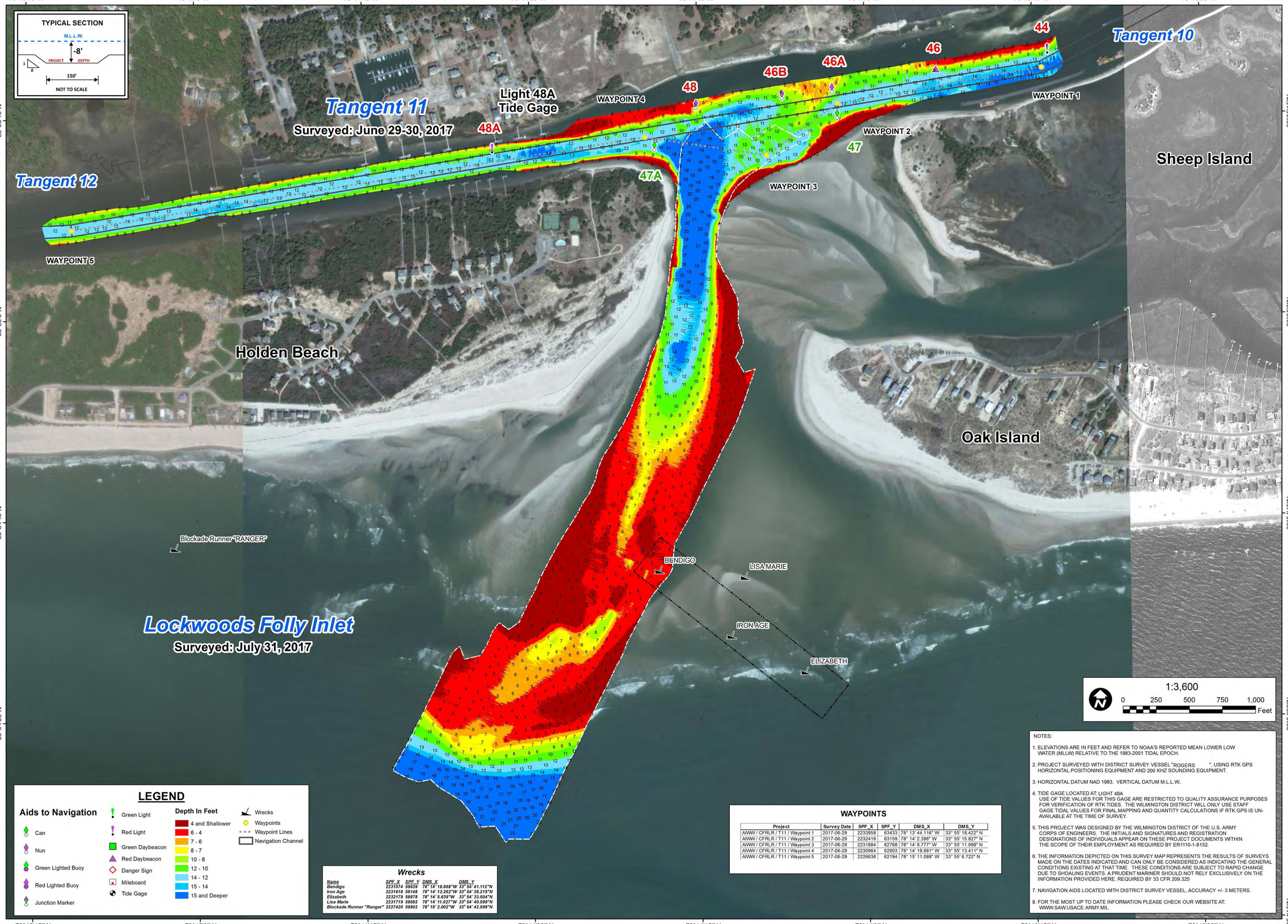

LEGEND

Aids to Navigation

- Can
- Nun
- Green Lighted Buoy
- Red Lighted Buoy
- Junction Marker
- Green Light
- Red Light
- Green Daybeacon
- Red Daybeacon
- Danger Sign
- Mileboard
- Tide Gage

Depth In Feet

- 4 and Shallower
- 6 - 4
- 7 - 6
- 8 - 7
- 10 - 8
- 12 - 10
- 14 - 12
- 15 - 14
- 15 and Deeper

- Wrecks
- Waypoints
- Waypoint Lines
- Navigation Channel

Wrecks

Name	SPF_X	SPF_Y	DMS_X	DMS_Y
Bendigo	2231074	59639	78° 14' 18.668"W	33° 54' 41.112"N
Iron Age	2231618	59148	78° 14' 12.262"W	33° 54' 36.215"N
Elizabeth	2232179	58878	78° 14' 5.639"W	33° 54' 33.504"N
Lisa Marie	2231719	59592	78° 14' 11.027"W	33° 54' 40.599"N
Blockade Runner "Ranger"	2227420	59802	78° 15' 2.002"W	33° 54' 42.998"N

WAYPOINTS

Project	Survey Date	SPF_X	SPF_Y	DMS_X	DMS_Y
AIWW / CFRLR / T11 / Waypoint 1	2017-06-29	2233958	63433	78° 13' 44.116" W	33° 55' 18.422" N
AIWW / CFRLR / T11 / Waypoint 2	2017-06-29	2232419	63159	78° 14' 2.396" W	33° 55' 15.827" N
AIWW / CFRLR / T11 / Waypoint 3	2017-06-29	2231884	62768	78° 14' 8.777" W	33° 55' 11.998" N
AIWW / CFRLR / T11 / Waypoint 4	2017-06-29	2230964	62903	78° 14' 19.681" W	33° 55' 13.411" N
AIWW / CFRLR / T11 / Waypoint 5	2017-06-29	2226636	62194	78° 15' 11.088" W	33° 55' 6.722" N

NOTES:

1. ELEVATIONS ARE IN FEET AND REFER TO NOAA'S REPORTED MEAN LOWER LOW WATER (MLLW) RELATIVE TO THE 1983-2001 TIDAL EPOCH.
2. PROJECT SURVEYED WITH DISTRICT SURVEY VESSEL "ROGERS ", USING RTK GPS HORIZONTAL POSITIONING EQUIPMENT AND 200 KHZ SOUNDING EQUIPMENT.
3. HORIZONTAL DATUM NAD 1983. VERTICAL DATUM M.L.L.W..
4. TIDE GAGE LOCATED AT: LIGHT 48A
   USE OF TIDE VALUES FOR THIS GAGE ARE RESTRICTED TO QUALITY ASSURANCE PURPOSES FOR VERIFICATION OF RTK TIDES. THE WILMINGTON DISTRICT WILL ONLY USE STAFF GAGE TIDAL VALUES FOR FINAL MAPPING AND QUANTITY CALCULATIONS IF RTK GPS IS UN-AVAILABLE AT THE TIME OF SURVEY.
5. THIS PROJECT WAS DESIGNED BY THE WILMINGTON DISTRICT OF THE U.S. ARMY CORPS OF ENGINEERS. THE INITIALS AND SIGNATURES AND REGISTRATION DESIGNATIONS OF INDIVIDUALS APPEAR ON THESE PROJECT DOCUMENTS WITHIN THE SCOPE OF THEIR EMPLOYMENT AS REQUIRED BY ER1110-1-8152.
6. THE INFORMATION DEPICTED ON THIS SURVEY MAP REPRESENTS THE RESULTS OF SURVEYS MADE ON THE DATES INDICATED AND CAN ONLY BE CONSIDERED AS INDICATING THE GENERAL CONDITIONS EXISTING AT THAT TIME. THESE CONDITIONS ARE SUBJECT TO RAPID CHANGE DUE TO SHOALING EVENTS. A PRUDENT MARINER SHOULD NOT RELY EXCLUSIVELY ON THE INFORMATION PROVIDED HERE. REQUIRED BY 33 CFR 209.325
7. NAVIGATION AIDS LOCATED WITH DISTRICT SURVEY VESSEL, ACCURACY +/- 3 METERS.
8. FOR THE MOST UP TO DATE INFORMATION PLEASE CHECK OUR WEBSITE AT: WWW.SAW.USACE.ARMY.MIL

US Army Corps of Engineers
Wilmington District

SURVEYED BY: LMT, SRV
SURVEY DATE: 29-30 JUNE & 31 JULY 2017
MAPPED: K7OPNDJM
PROCESSED BY: K7OPNDJM
MAP DATE: 01 AUGUST 2017
MAP SCALE: 1:3,600
IMAGERY DATE: 9 MARCH, 16 APRIL & 14 JUNE 2017
MAP FILE NAME: IN_10_LFI_20170731.MXD

© 2017 DIGITALGLOBE NEXTVIEW LICENSE

HYDROGRAPHIC SURVEY

U.S. ARMY ENGINEER DISTRICT
CORPS OF ENGINEERS
WILMINGTON, NORTH CAROLINA

Lockwoods Folly Inlet & AIWW Crossing

OAK ISLAND, NORTH CAROLINA

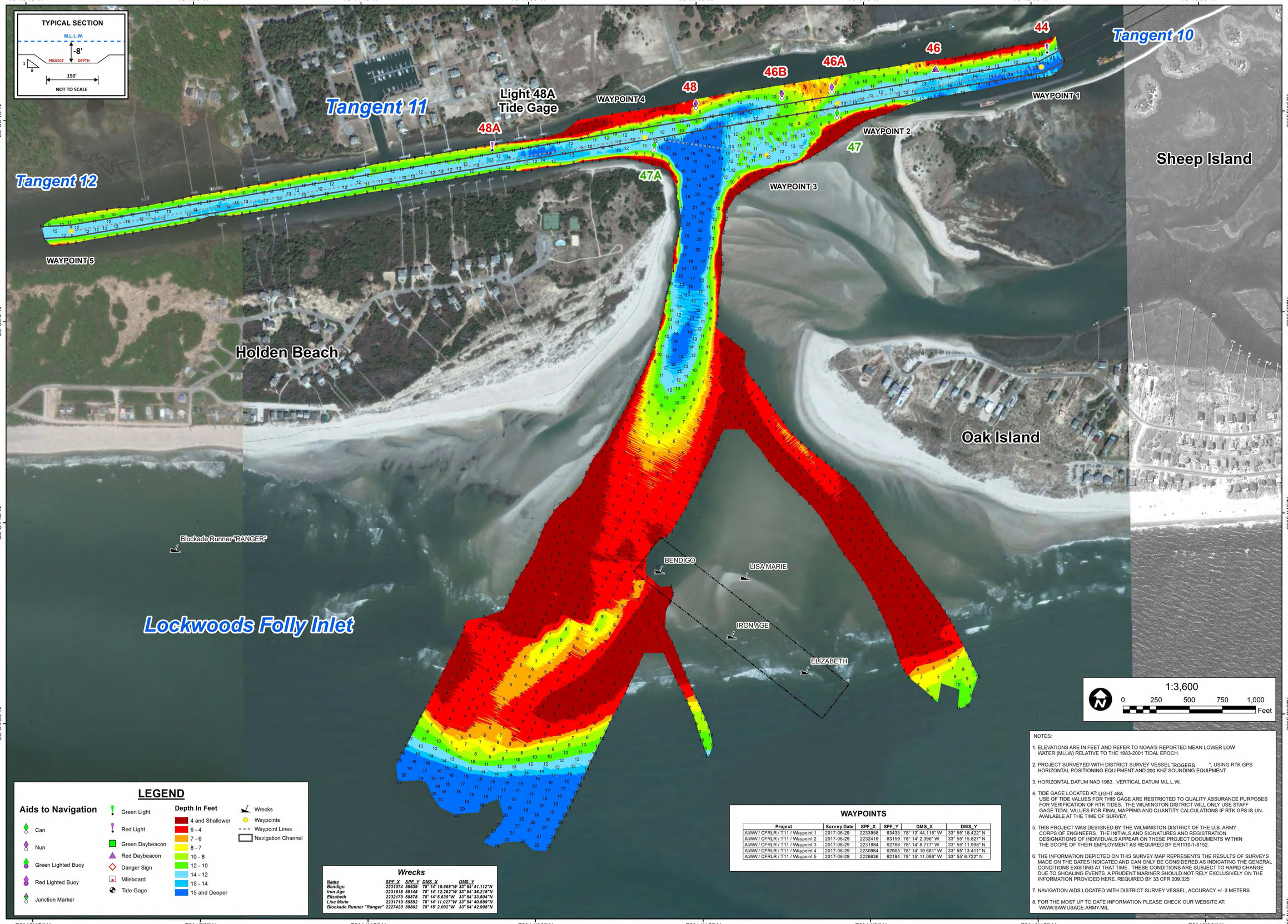

LEGEND

Aids to Navigation

- Can
- Nun
- Green Lighted Buoy
- Red Lighted Buoy
- Junction Marker
- Green Light
- Red Light
- Green Daybeacon
- Red Daybeacon
- Danger Sign
- Mileboard
- Tide Gage

Depth In Feet

- 4 and Shallower
- 6 - 4
- 7 - 6
- 8 - 7
- 10 - 8
- 12 - 10
- 14 - 12
- 15 - 14
- 15 and Deeper

- Wrecks
- Waypoints
- Waypoint Lines
- Navigation Channel

Wrecks

Name	SPF_X	SPF_Y	DMS_X	DMS_Y
Bendigo	2231074	59639	78° 14' 18.668"W	33° 54' 41.112"N
Iron Age	2231618	59148	78° 14' 12.262"W	33° 54' 36.215"N
Elizabeth	2232179	58878	78° 14' 5.639"W	33° 54' 33.504"N
Lisa Marie	2231719	59592	78° 14' 11.027"W	33° 54' 40.599"N
Blockade Runner "Ranger"	2227420	59802	78° 15' 2.002"W	33° 54' 42.998"N

WAYPOINTS

Project	Survey Date	SPF_X	SPF_Y	DMS_X	DMS_Y
AIWW / CFRLR / T11 / Waypoint 1	2017-06-29	2233958	63433	78° 13' 44.116" W	33° 55' 18.422" N
AIWW / CFRLR / T11 / Waypoint 2	2017-06-29	2232419	63159	78° 14' 2.396" W	33° 55' 15.827" N
AIWW / CFRLR / T11 / Waypoint 3	2017-06-29	2231884	62768	78° 14' 8.777" W	33° 55' 11.998" N
AIWW / CFRLR / T11 / Waypoint 4	2017-06-29	2230964	62903	78° 14' 19.681" W	33° 55' 13.411" N
AIWW / CFRLR / T11 / Waypoint 5	2017-06-29	2226636	62194	78° 15' 11.088" W	33° 55' 6.722" N

1:3,600

0 250 500 750 1,000 Feet

NOTES:

1. ELEVATIONS ARE IN FEET AND REFER TO NOAA'S REPORTED MEAN LOWER LOW WATER (MLLW) RELATIVE TO THE 1983-2001 TIDAL EPOCH.
2. PROJECT SURVEYED WITH DISTRICT SURVEY VESSEL "ROGERS ", USING RTK GPS HORIZONTAL POSITIONING EQUIPMENT AND 200 KHZ SOUNDING EQUIPMENT.
3. HORIZONTAL DATUM NAD 1983. VERTICAL DATUM M.L.L.W..
4. TIDE GAGE LOCATED AT: LIGHT 48A
   USE OF TIDE VALUES FOR THIS GAGE ARE RESTRICTED TO QUALITY ASSURANCE PURPOSES FOR VERIFICATION OF RTK TIDES. THE WILMINGTON DISTRICT WILL ONLY USE STAFF GAGE TIDAL VALUES FOR FINAL MAPPING AND QUANTITY CALCULATIONS IF RTK GPS IS UN-AVAILABLE AT THE TIME OF SURVEY.
5. THIS PROJECT WAS DESIGNED BY THE WILMINGTON DISTRICT OF THE U.S. ARMY CORPS OF ENGINEERS. THE INITIALS AND SIGNATURES AND REGISTRATION DESIGNATIONS OF INDIVIDUALS APPEAR ON THESE PROJECT DOCUMENTS WITHIN THE SCOPE OF THEIR EMPLOYMENT AS REQUIRED BY ER1110-1-8152.
6. THE INFORMATION DEPICTED ON THIS SURVEY MAP REPRESENTS THE RESULTS OF SURVEYS MADE ON THE DATES INDICATED AND CAN ONLY BE CONSIDERED AS INDICATING THE GENERAL CONDITIONS EXISTING AT THAT TIME. THESE CONDITIONS ARE SUBJECT TO RAPID CHANGE DUE TO SHOALING EVENTS. A PRUDENT MARINER SHOULD NOT RELY EXCLUSIVELY ON THE INFORMATION PROVIDED HERE. REQUIRED BY 33 CFR 209.325
7. NAVIGATION AIDS LOCATED WITH DISTRICT SURVEY VESSEL, ACCURACY +/- 3 METERS.
8. FOR THE MOST UP TO DATE INFORMATION PLEASE CHECK OUR WEBSITE AT: WWW.SAW.USACE.ARMY.MIL

US Army Corps of Engineers
Wilmington District

SURVEYED BY: LMT, SRV
MAPPED: K7OPNDJM
PROCESSED BY: K7OPNDJM
SURVEY DATE: 29-30 JUNE 2017
MAP DATE: 03 JULY 2017
MAP SCALE: 1:3,600
IMAGERY DATE: 14 JUNE 2017
MAP FILE NAME: IN_10_LFI_20170629.MXD

© 2017 DIGITALGLOBE NEXTVIEW LICENSE

HYDROGRAPHIC SURVEY

U.S. ARMY ENGINEER DISTRICT
CORPS OF ENGINEERS
WILMINGTON, NORTH CAROLINA

Lockwoods Folly Inlet & AIWW Crossing

OAK ISLAND, NORTH CAROLINA

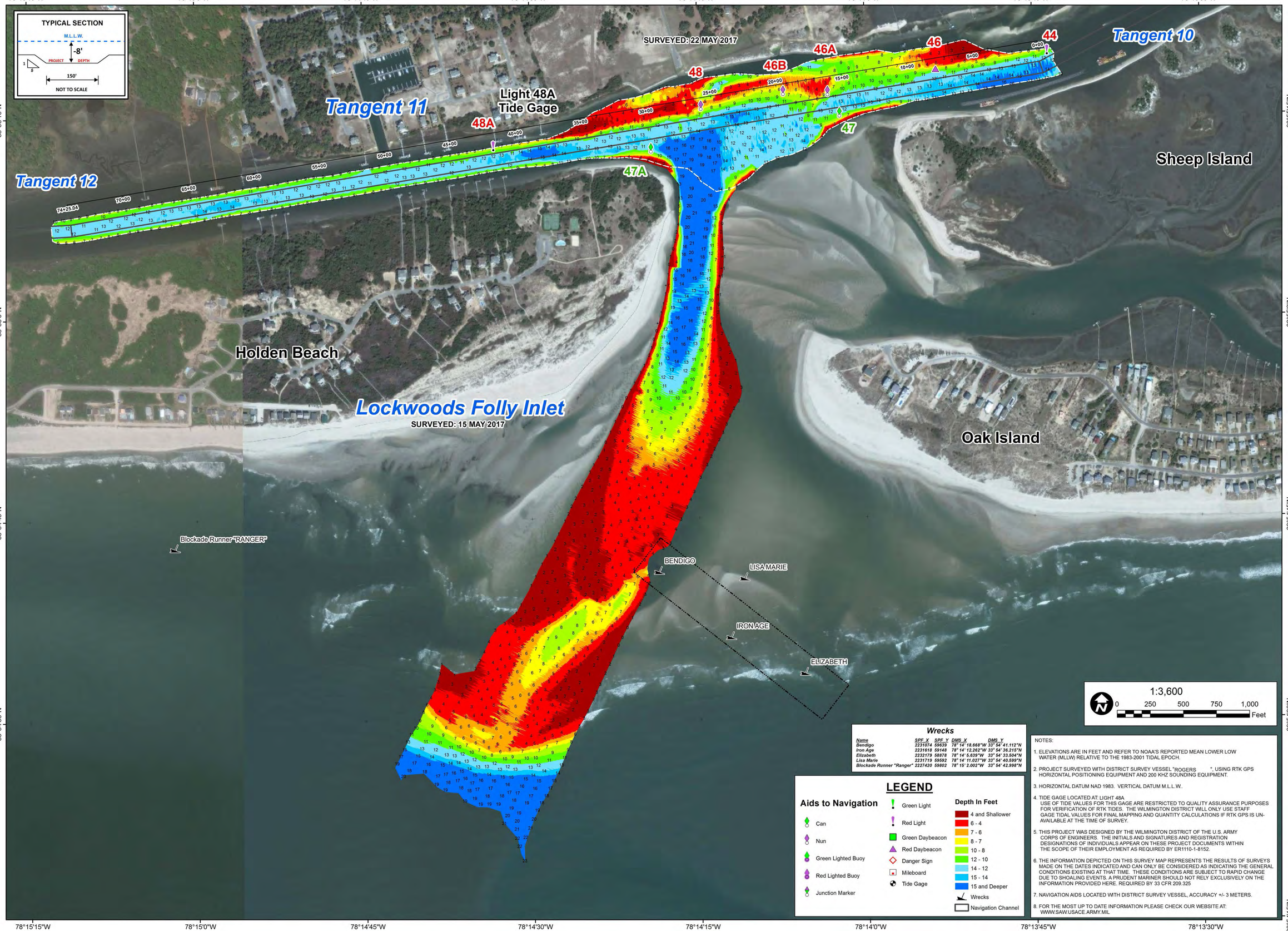

US Army Corps of Engineers
Wilmington District

1:3,600

0 250 500 750 1,000 Feet

Wrecks

Name	SPF X	SPF Y	DMS X	DMS Y
Bendigo	2231074	59639	78° 14' 18.668"W	33° 54' 41.112"N
Iron Age	2231618	59148	78° 14' 12.262"W	33° 54' 36.215"N
Elizabeth	2232179	58878	78° 14' 5.639"W	33° 54' 33.504"N
Lisa Marie	2231719	59592	78° 14' 11.027"W	33° 54' 40.599"N
Blockade Runner "Ranger"	2227420	59802	78° 15' 2.002"W	33° 54' 42.998"N

LEGEND

Aids to Navigation

- Can
- Nun
- Green Lighted Buoy
- Red Lighted Buoy
- Junction Marker
- Green Light
- Red Light
- Green Daybeacon
- Red Daybeacon
- Danger Sign
- Mileboard
- Tide Gage

Depth In Feet

- 4 and Shallower
- 6 - 4
- 7 - 6
- 8 - 7
- 10 - 8
- 12 - 10
- 14 - 12
- 15 - 14
- 15 and Deeper
- Wrecks
- Navigation Channel

NOTES:

1. ELEVATIONS ARE IN FEET AND REFER TO NOAA'S REPORTED MEAN LOWER LOW WATER (MLLW) RELATIVE TO THE 1983-2001 TIDAL EPOCH.
2. PROJECT SURVEYED WITH DISTRICT SURVEY VESSEL "ROGERS ", USING RTK GPS HORIZONTAL POSITIONING EQUIPMENT AND 200 KHZ SOUNDING EQUIPMENT.
3. HORIZONTAL DATUM NAD 1983. VERTICAL DATUM M.L.L.W.
4. TIDE GAGE LOCATED AT: LIGHT 48A
   USE OF TIDE VALUES FOR THIS GAGE ARE RESTRICTED TO QUALITY ASSURANCE PURPOSES FOR VERIFICATION OF RTK TIDES. THE WILMINGTON DISTRICT WILL ONLY USE STAFF GAGE TIDAL VALUES FOR FINAL MAPPING AND QUANTITY CALCULATIONS IF RTK GPS IS UN-AVAILABLE AT THE TIME OF SURVEY.
5. THIS PROJECT WAS DESIGNED BY THE WILMINGTON DISTRICT OF THE U.S. ARMY CORPS OF ENGINEERS. THE INITIALS AND SIGNATURES AND REGISTRATION DESIGNATIONS OF INDIVIDUALS APPEAR ON THESE PROJECT DOCUMENTS WITHIN THE SCOPE OF THEIR EMPLOYMENT AS REQUIRED BY ER1110-1-8152.
6. THE INFORMATION DEPICTED ON THIS SURVEY MAP REPRESENTS THE RESULTS OF SURVEYS MADE ON THE DATES INDICATED AND CAN ONLY BE CONSIDERED AS INDICATING THE GENERAL CONDITIONS EXISTING AT THAT TIME. THESE CONDITIONS ARE SUBJECT TO RAPID CHANGE DUE TO SHOALING EVENTS. A PRUDENT MARINER SHOULD NOT RELY EXCLUSIVELY ON THE INFORMATION PROVIDED HERE. REQUIRED BY 33 CFR 209.325
7. NAVIGATION AIDS LOCATED WITH DISTRICT SURVEY VESSEL, ACCURACY +/- 3 METERS.
8. FOR THE MOST UP TO DATE INFORMATION PLEASE CHECK OUR WEBSITE AT: WWW.SAW.USACE.ARMY.MIL

SURVEYED BY: LMT, SRV
MAPPED: K7OPNDJM
PROCESSED BY: K7OPNDJM
SURVEY DATE: 15 & 22 MAY 2017
MAP DATE: 24 MAY 2017
MAP SCALE: 1:3,600
IMAGERY DATE: 9 MARCH & 16 APRIL 2017
MAP FILE NAME: IN_10_LFI_20170522.MXD

© 2017 DIGITALGLOBE NEXTVIEW LICENSE

HYDROGRAPHIC SURVEY

U.S. ARMY ENGINEER DISTRICT
CORPS OF ENGINEERS
WILMINGTON, NORTH CAROLINA

Lockwoods Folly Inlet & AIWW Crossing

OAK ISLAND, NORTH CAROLINA

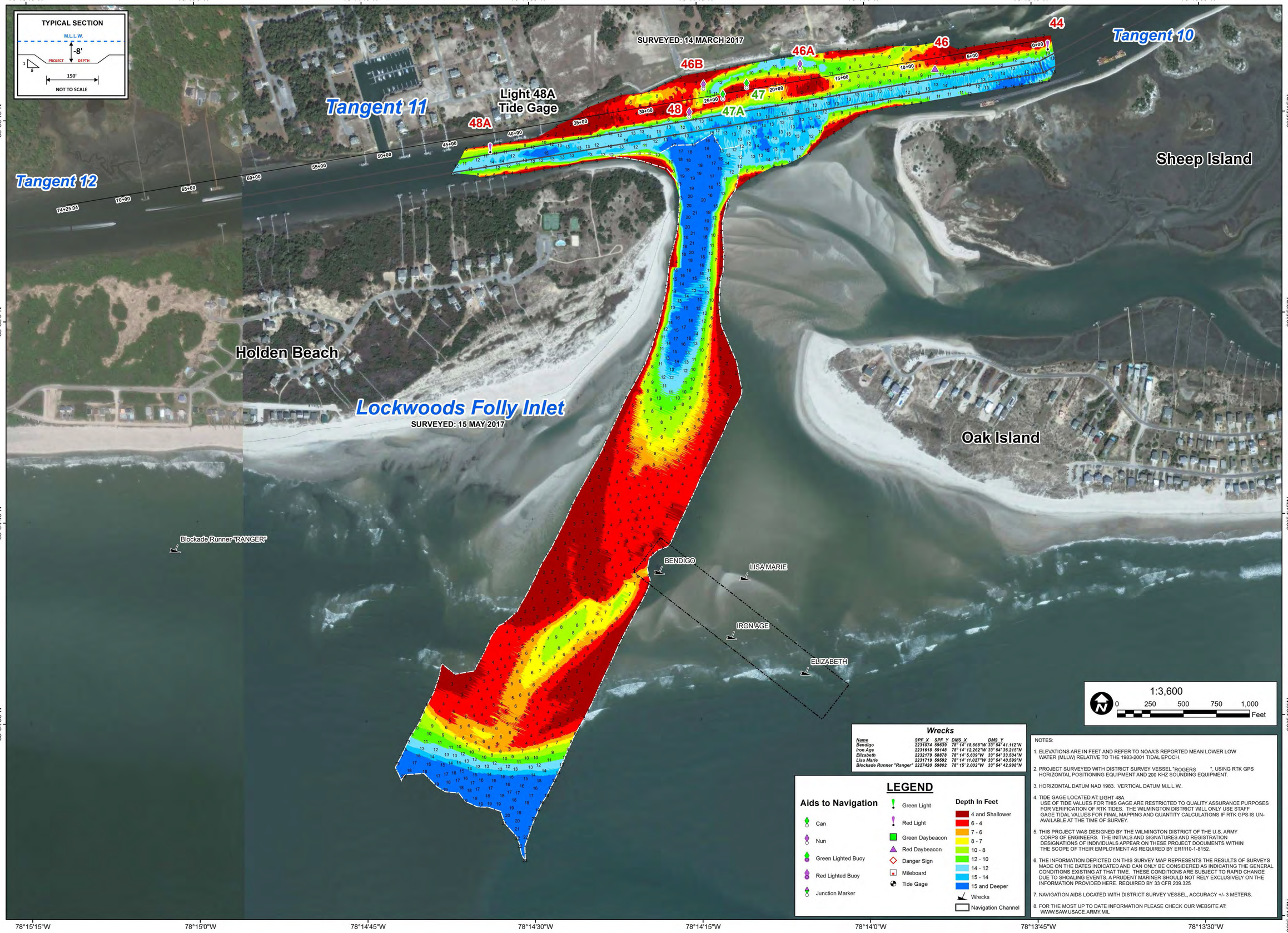

Wrecks

Name	SPF_X	SPF_Y	DMS_X	DMS_Y
Bendigo	2231074	59639	78° 14' 18.668"W	33° 54' 41.112"N
Iron Age	2231618	59148	78° 14' 12.262"W	33° 54' 36.215"N
Elizabeth	2232178	58878	78° 14' 5.639"W	33° 54' 33.504"N
Lisa Marie	2231719	59592	78° 14' 11.027"W	33° 54' 40.599"N
Blockade Runner "Ranger"	2227420	59802	78° 15' 2.002"W	33° 54' 42.998"N

LEGEND

Aids to Navigation

- Can
- Nun
- Green Lighted Buoy
- Red Lighted Buoy
- Junction Marker
- Green Light
- Red Light
- Green Daybeacon
- Red Daybeacon
- Danger Sign
- Mileboard
- Tide Gage

Depth In Feet

- 4 and Shallower
- 6 - 4
- 7 - 6
- 8 - 7
- 10 - 8
- 12 - 10
- 14 - 12
- 15 - 14
- 15 and Deeper
- Wrecks
- Navigation Channel

NOTES:

1. ELEVATIONS ARE IN FEET AND REFER TO NOAA'S REPORTED MEAN LOWER LOW WATER (MLLW) RELATIVE TO THE 1983-2001 TIDAL EPOCH.
2. PROJECT SURVEYED WITH DISTRICT SURVEY VESSEL "ROGERS ", USING RTK GPS HORIZONTAL POSITIONING EQUIPMENT AND 200 KHZ SOUNDING EQUIPMENT.
3. HORIZONTAL DATUM NAD 1983. VERTICAL DATUM M.L.L.W.
4. TIDE GAGE LOCATED AT: LIGHT 48A. USE OF TIDE VALUES FOR THIS GAGE ARE RESTRICTED TO QUALITY ASSURANCE PURPOSES FOR VERIFICATION OF RTK TIDES. THE WILMINGTON DISTRICT WILL ONLY USE STAFF GAGE TIDAL VALUES FOR FINAL MAPPING AND QUANTITY CALCULATIONS IF RTK GPS IS UN-AVAILABLE AT THE TIME OF SURVEY.
5. THIS PROJECT WAS DESIGNED BY THE WILMINGTON DISTRICT OF THE U.S. ARMY CORPS OF ENGINEERS. THE INITIALS AND SIGNATURES AND REGISTRATION DESIGNATIONS OF INDIVIDUALS APPEAR ON THESE PROJECT DOCUMENTS WITHIN THE SCOPE OF THEIR EMPLOYMENT AS REQUIRED BY ER1110-1-8152.
6. THE INFORMATION DEPICTED ON THIS SURVEY MAP REPRESENTS THE RESULTS OF SURVEYS MADE ON THE DATES INDICATED AND CAN ONLY BE CONSIDERED AS INDICATING THE GENERAL CONDITIONS EXISTING AT THAT TIME. THESE CONDITIONS ARE SUBJECT TO RAPID CHANGE DUE TO SHOALING EVENTS. A PRUDENT MARINER SHOULD NOT RELY EXCLUSIVELY ON THE INFORMATION PROVIDED HERE. REQUIRED BY 33 CFR 209.325
7. NAVIGATION AIDS LOCATED WITH DISTRICT SURVEY VESSEL, ACCURACY +/- 3 METERS.
8. FOR THE MOST UP TO DATE INFORMATION PLEASE CHECK OUR WEBSITE AT: WWW.SAW.USACE.ARMY.MIL

US Army Corps of Engineers
Wilmington District

SURVEYED BY: LMT, SRV
MAPPED: K7OPNDJM
PROCESSED BY: K7OPNDJM
SURVEY DATE: 14 MARCH & 15 MAY 2017
MAP DATE: 16 MAY 2017
MAP SCALE: 1:3,600
IMAGERY DATE: 9 MARCH & 16 APRIL 2017
MAP FILE NAME: IN_10_LFI_20170515.MXD

© 2017 DIGITALGLOBE NEXTVIEW LICENSE

HYDROGRAPHIC SURVEY

U.S. ARMY ENGINEER DISTRICT
CORPS OF ENGINEERS
WILMINGTON, NORTH CAROLINA

Lockwoods Folly Inlet & AIWW Crossing

OAK ISLAND, NORTH CAROLINA

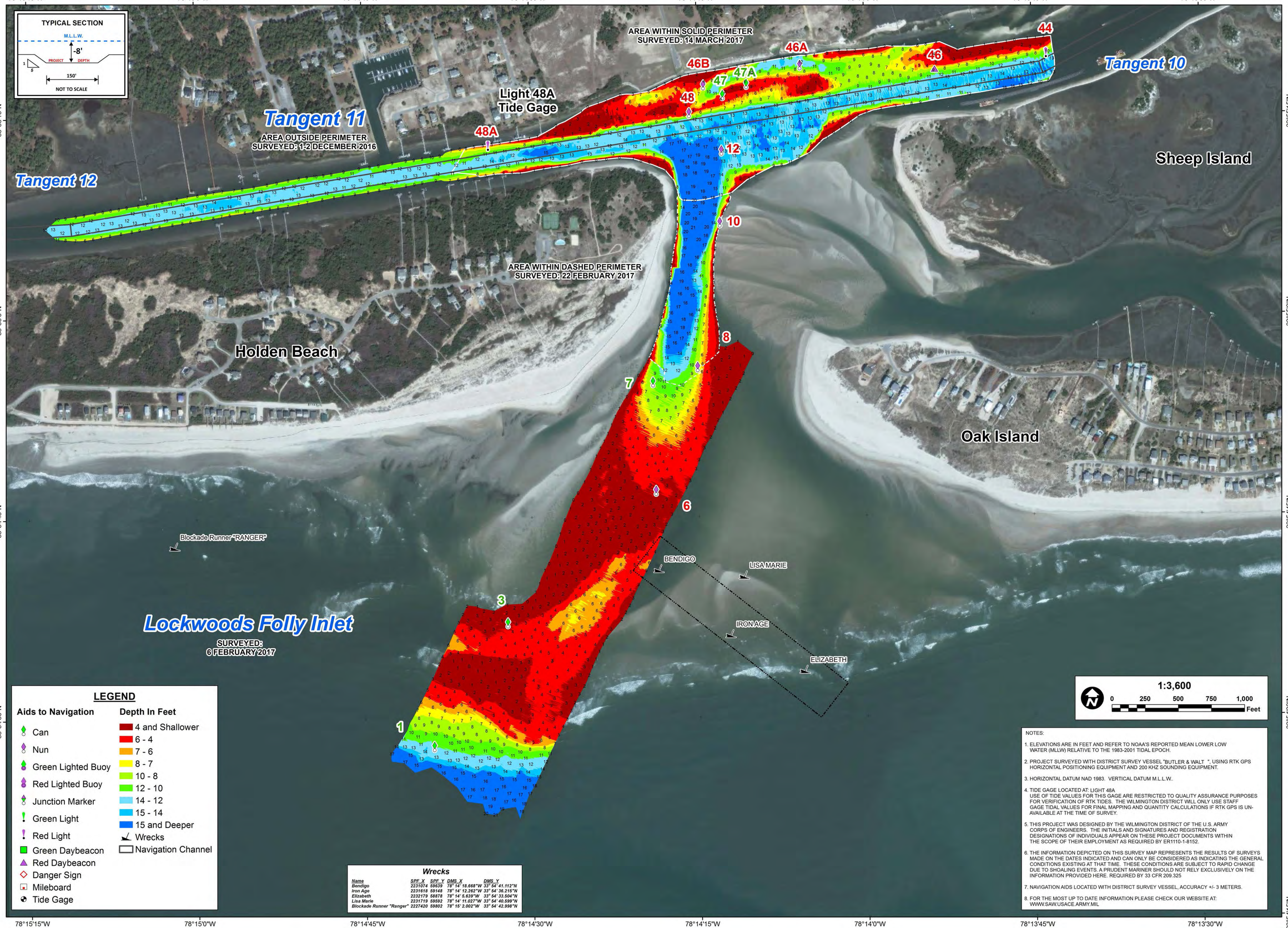

NOTES:

1. ELEVATIONS ARE IN FEET AND REFER TO NOAA'S REPORTED MEAN LOWER LOW WATER (MLLW) RELATIVE TO THE 1983-2001 TIDAL EPOCH.
2. PROJECT SURVEYED WITH DISTRICT SURVEY VESSEL "BUTLER & WALT ", USING RTK GPS HORIZONTAL POSITIONING EQUIPMENT AND 200 KHZ SOUNDING EQUIPMENT.
3. HORIZONTAL DATUM NAD 1983. VERTICAL DATUM M.L.L.W..
4. TIDE GAGE LOCATED AT: LIGHT 48A
   USE OF TIDE VALUES FOR THIS GAGE ARE RESTRICTED TO QUALITY ASSURANCE PURPOSES FOR VERIFICATION OF RTK TIDES. THE WILMINGTON DISTRICT WILL ONLY USE STAFF GAGE TIDAL VALUES FOR FINAL MAPPING AND QUANTITY CALCULATIONS IF RTK GPS IS UN-AVAILABLE AT THE TIME OF SURVEY.
5. THIS PROJECT WAS DESIGNED BY THE WILMINGTON DISTRICT OF THE U.S. ARMY CORPS OF ENGINEERS. THE INITIALS AND SIGNATURES AND REGISTRATION DESIGNATIONS OF INDIVIDUALS APPEAR ON THESE PROJECT DOCUMENTS WITHIN THE SCOPE OF THEIR EMPLOYMENT AS REQUIRED BY ER1110-1-8152.
6. THE INFORMATION DEPICTED ON THIS SURVEY MAP REPRESENTS THE RESULTS OF SURVEYS MADE ON THE DATES INDICATED AND CAN ONLY BE CONSIDERED AS INDICATING THE GENERAL CONDITIONS EXISTING AT THAT TIME. THESE CONDITIONS ARE SUBJECT TO RAPID CHANGE DUE TO SHOALING EVENTS. A PRUDENT MARINER SHOULD NOT RELY EXCLUSIVELY ON THE INFORMATION PROVIDED HERE. REQUIRED BY 33 CFR 209.325
7. NAVIGATION AIDS LOCATED WITH DISTRICT SURVEY VESSEL, ACCURACY +/- 3 METERS.
8. FOR THE MOST UP TO DATE INFORMATION PLEASE CHECK OUR WEBSITE AT: WWW.SAW.USACE.ARMY.MIL

US Army Corps of Engineers
Wilmington District

SURVEYED BY: MAS, SRV, LMT
SURVEY DATE: 01-02 DECEMBER 2016;
SURVEY DATE: 06, 22 FEBRUARY & 14 MARCH 2017
MAPPED: K7PDPSGD
MAP DATE: 16 MARCH 2017
PROCESSED BY: K7OPNDJM & K7OPNJRA
MAP SCALE: 1:3,600
IMAGERY DATE: 02 FEBRUARY 2017
© 2017 DIGITALGLOBE NEXTVIEW LICENSE
MAP FILE NAME: IN_10_LFI_20170314.MXD

HYDROGRAPHIC SURVEY

U.S. ARMY ENGINEER DISTRICT
CORPS OF ENGINEERS
WILMINGTON, NORTH CAROLINA

Lockwoods Folly Inlet & AIWW Crossing

OAK ISLAND, NORTH CAROLINA

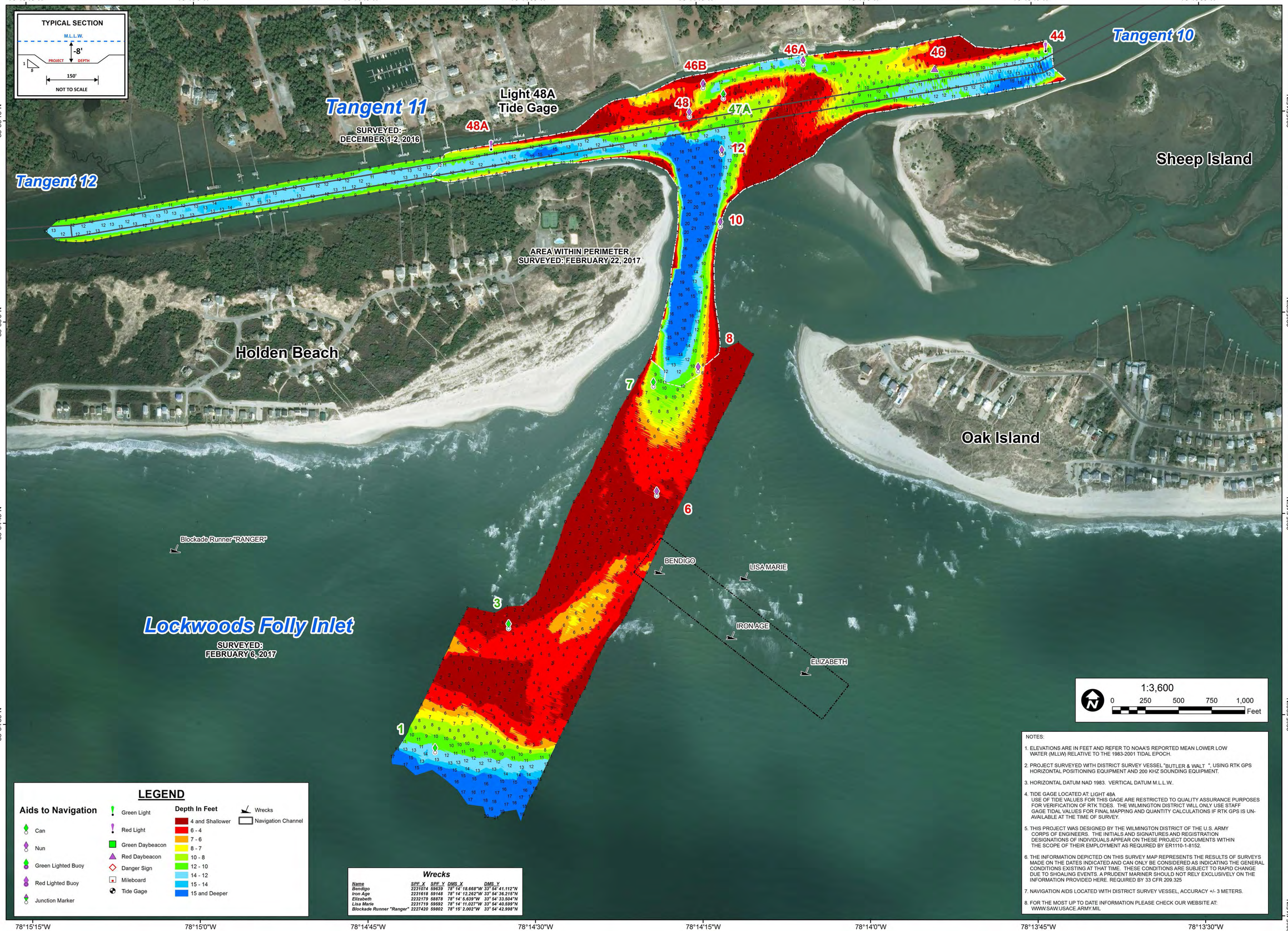

Wrecks

Name	SPF_X	SPF_Y	DMS_X	DMS_Y
Bendigo	2231074	59639	78° 14' 18.668"W	33° 54' 41.112"N
Iron Age	2231618	59148	78° 14' 12.262"W	33° 54' 36.215"N
Elizabeth	2232179	58878	78° 14' 5.639"W	33° 54' 33.504"N
Lisa Marie	2231719	59592	78° 14' 11.032"W	33° 54' 40.599"N
Blockade Runner "Ranger"	2227420	59802	78° 15' 2.002"W	33° 54' 42.998"N

NOTES:

1. ELEVATIONS ARE IN FEET AND REFER TO NOAA'S REPORTED MEAN LOWER LOW WATER (MLLW) RELATIVE TO THE 1983-2001 TIDAL EPOCH.
2. PROJECT SURVEYED WITH DISTRICT SURVEY VESSEL "BUTLER & WALT ", USING RTK GPS HORIZONTAL POSITIONING EQUIPMENT AND 200 KHZ SOUNDING EQUIPMENT.
3. HORIZONTAL DATUM NAD 1983. VERTICAL DATUM M.L.L.W..
4. TIDE GAGE LOCATED AT: LIGHT 48A
   USE OF TIDE VALUES FOR THIS GAGE ARE RESTRICTED TO QUALITY ASSURANCE PURPOSES FOR VERIFICATION OF RTK TIDES. THE WILMINGTON DISTRICT WILL ONLY USE STAFF GAGE TIDAL VALUES FOR FINAL MAPPING AND QUANTITY CALCULATIONS IF RTK GPS IS UN-AVAILABLE AT THE TIME OF SURVEY.
5. THIS PROJECT WAS DESIGNED BY THE WILMINGTON DISTRICT OF THE U.S. ARMY CORPS OF ENGINEERS. THE INITIALS AND SIGNATURES AND REGISTRATION DESIGNATIONS OF INDIVIDUALS APPEAR ON THESE PROJECT DOCUMENTS WITHIN THE SCOPE OF THEIR EMPLOYMENT AS REQUIRED BY ER1110-1-8152.
6. THE INFORMATION DEPICTED ON THIS SURVEY MAP REPRESENTS THE RESULTS OF SURVEYS MADE ON THE DATES INDICATED AND CAN ONLY BE CONSIDERED AS INDICATING THE GENERAL CONDITIONS EXISTING AT THAT TIME. THESE CONDITIONS ARE SUBJECT TO RAPID CHANGE DUE TO SHOALING EVENTS. A PRUDENT MARINER SHOULD NOT RELY EXCLUSIVELY ON THE INFORMATION PROVIDED HERE. REQUIRED BY 33 CFR 209.325
7. NAVIGATION AIDS LOCATED WITH DISTRICT SURVEY VESSEL, ACCURACY +/- 3 METERS.
8. FOR THE MOST UP TO DATE INFORMATION PLEASE CHECK OUR WEBSITE AT: WWW.SAW.USACE.ARMY.MIL

US Army Corps of Engineers
Wilmington District

SURVEY DATE: 01-02 DECEMBER 2016; 06 & 22 FEBRUARY 2017
SURVEYED BY: MAS, SRV, LMT
MAPPED: K7OPNDJM
PROCESSED BY: K7OPNDJM
MAP DATE: 23 FEBRUARY 2017
MAP SCALE: 1:3,600
IMAGERY DATE: 02 FEBRUARY 2017
MAP FILE NAME: IN_10_LFI_20170222.MXD

© 2017 DIGITALGLOBE NEXTVIEW LICENSE

HYDROGRAPHIC SURVEY

U.S. ARMY ENGINEER DISTRICT
CORPS OF ENGINEERS
WILMINGTON, NORTH CAROLINA

Lockwoods Folly Inlet & AIWW Crossing

OAK ISLAND, NORTH CAROLINA

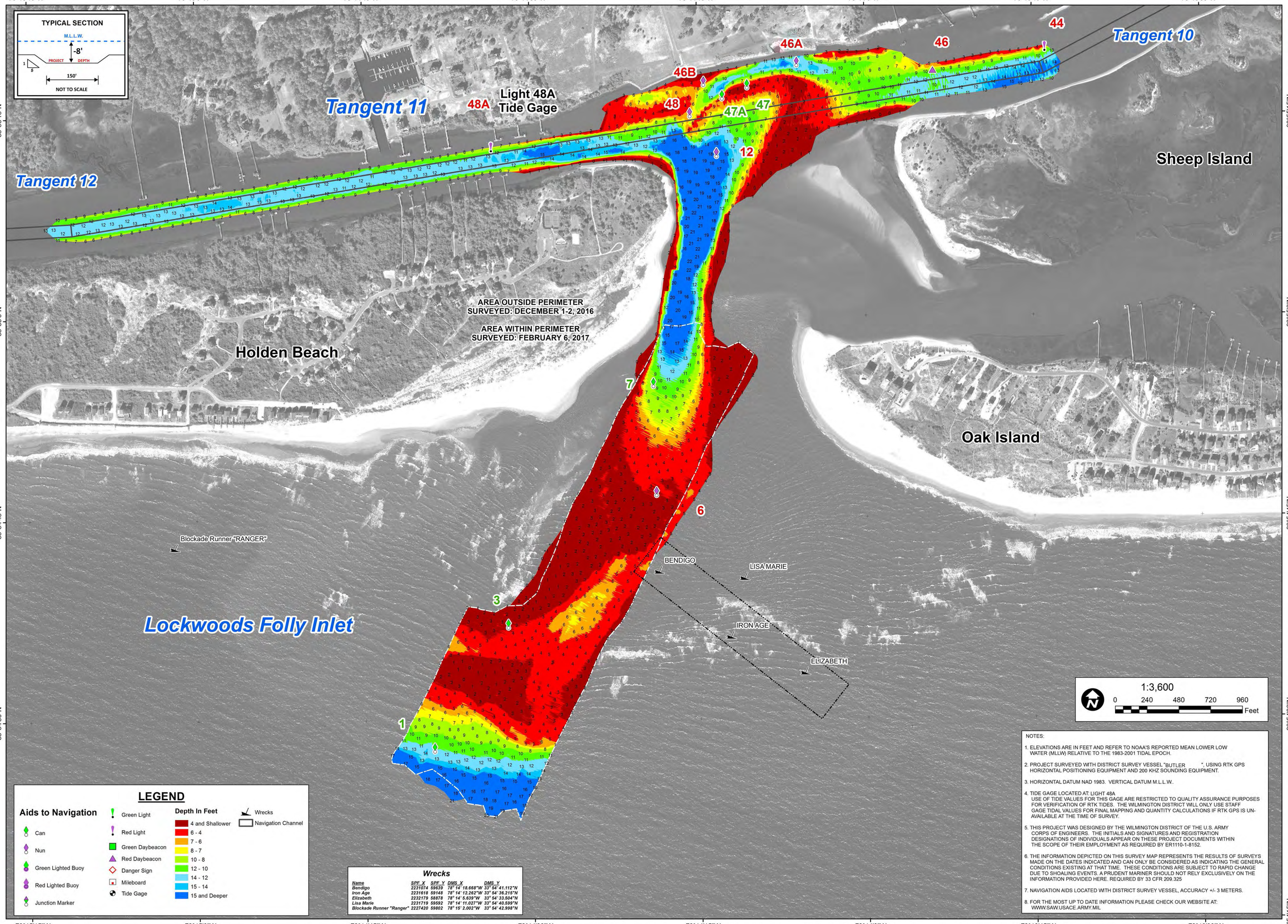

LEGEND

Aids to Navigation

- Can
- Nun
- Green Lighted Buoy
- Red Lighted Buoy
- Junction Marker
- Green Light
- Red Light
- Green Daybeacon
- Red Daybeacon
- Danger Sign
- Mileboard
- Tide Gage

Depth In Feet

- 4 and Shallower
- 6 - 4
- 7 - 6
- 8 - 7
- 10 - 8
- 12 - 10
- 14 - 12
- 15 - 14
- 15 and Deeper

- Wrecks
- Navigation Channel

Wrecks

Names	SPF_X	SPF_Y	DMS_X	DMS_Y
Bendigo	2231074	59639	78° 14' 18.668"W	33° 54' 41.112"N
Iron Age	2231618	59148	78° 14' 12.262"W	33° 54' 36.215"N
Elizabeth	2232179	58878	78° 14' 5.639"W	33° 54' 33.504"N
Lisa Marie	2231719	59592	78° 14' 11.027"W	33° 54' 40.599"N
Blockade Runner "Ranger"	2227420	59802	78° 15' 2.002"W	33° 54' 42.998"N

1:3,600

0 240 480 720 960 Feet

NOTES:

1. ELEVATIONS ARE IN FEET AND REFER TO NOAA'S REPORTED MEAN LOWER LOW WATER (MLLW) RELATIVE TO THE 1983-2001 TIDAL EPOCH.
2. PROJECT SURVEYED WITH DISTRICT SURVEY VESSEL "BUTLER ", USING RTK GPS HORIZONTAL POSITIONING EQUIPMENT AND 200 KHZ SOUNDING EQUIPMENT.
3. HORIZONTAL DATUM NAD 1983. VERTICAL DATUM M.L.L.W..
4. TIDE GAGE LOCATED AT: LIGHT 48A
   USE OF TIDE VALUES FOR THIS GAGE ARE RESTRICTED TO QUALITY ASSURANCE PURPOSES FOR VERIFICATION OF RTK TIDES. THE WILMINGTON DISTRICT WILL ONLY USE STAFF GAGE TIDAL VALUES FOR FINAL MAPPING AND QUANTITY CALCULATIONS IF RTK GPS IS UN-AVAILABLE AT THE TIME OF SURVEY.
5. THIS PROJECT WAS DESIGNED BY THE WILMINGTON DISTRICT OF THE U.S. ARMY CORPS OF ENGINEERS. THE INITIALS AND SIGNATURES AND REGISTRATION DESIGNATIONS OF INDIVIDUALS APPEAR ON THESE PROJECT DOCUMENTS WITHIN THE SCOPE OF THEIR EMPLOYMENT AS REQUIRED BY ER1110-1-8152.
6. THE INFORMATION DEPICTED ON THIS SURVEY MAP REPRESENTS THE RESULTS OF SURVEYS MADE ON THE DATES INDICATED AND CAN ONLY BE CONSIDERED AS INDICATING THE GENERAL CONDITIONS EXISTING AT THAT TIME. THESE CONDITIONS ARE SUBJECT TO RAPID CHANGE DUE TO SHOALING EVENTS. A PRUDENT MARINER SHOULD NOT RELY EXCLUSIVELY ON THE INFORMATION PROVIDED HERE. REQUIRED BY 33 CFR 209.325
7. NAVIGATION AIDS LOCATED WITH DISTRICT SURVEY VESSEL, ACCURACY +/- 3 METERS.
8. FOR THE MOST UP TO DATE INFORMATION PLEASE CHECK OUR WEBSITE AT: WWW.SAW.USACE.ARMY.MIL

US Army Corps of Engineers
Wilmington District

SURVEY DATE: 01-02 DECEMBER 2016 & 06 FEBRUARY 2017
SURVEYED BY: MAS, SRV
MAPPED: K7OPNDJM
PROCESSED BY: K7OPNDJM
MAP DATE: 17 FEBRUARY 2017
MAP SCALE: 1:3,600
IMAGERY DATE: 02 FEBRUARY 2017
MAP FILE NAME: IN_10_LFI_20170206.MXD
© 2017 DIGITALGLOBE NEXTVIEW LICENSE

HYDROGRAPHIC SURVEY

U.S. ARMY ENGINEER DISTRICT
CORPS OF ENGINEERS
WILMINGTON, NORTH CAROLINA

Lockwoods Folly Inlet & AIWW Crossing

OAK ISLAND, NORTH CAROLINA